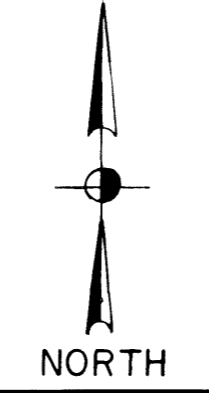



REVISED & REPRINTED BY
 CARTOGRAPHIC ASSOCIATES, INC.
 LITTLETON, N.H. 03561

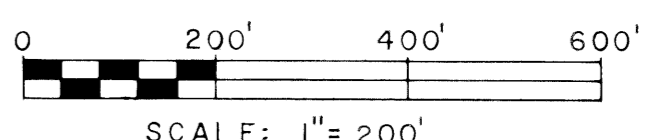
ORIGINAL		REVISIONS				REVISIONS							
DATE	BY	REV	DATE	DESCRIPTION	MADE	CHK'D	AP'VD	REV	DATE	DESCRIPTION	MADE	CHK'D	AP'VD
DESIGNED		1	7/77	1976 TRANSFERS	R.J.	WBS	LSJ	7					
CHECKED		2	4/82	1981 TRANSFERS	AMB	WST	LSJ	8					
SUPERVISOR		3	10/83	1982 UPDATING	SMO	WST	LSJ	9					
REVIEWED		4	4/85	1984 TRANSFERS	JBA	JMS	LSJ	10					
REVIEWED		5	2/86	1985 TRANSFERS	PJD	JAC	LSJ	11					
APPROVED		6						12					



NOTE
 THE AREAS, BOUNDARIES AND DIMENSIONS SHOWN ON THIS TAX MAP ARE DERIVED FROM AERIAL PHOTOGRAPHS, GROUND SURVEYS AND RECORDED PLANS, MAPS, DEEDS AND WILLS AND ARE TO BE USED FOR TAX ASSESSMENT PURPOSES ONLY AND **NOT FOR CONVEYANCE.**

MAPPING PREPARED BY:

STURBRIDGE ABSTRACT CO.
JALBERT ENGINEERING
 STURBRIDGE, MASSACHUSETTS

ASSESSORS TAX MAP
TOWN OF UPTON
 WORCESTER COUNTY, MASSACHUSETTS



SCALE: 1" = 200'

	31	
	MAP NUMBER	
0	34	35
	2-3	
	0	