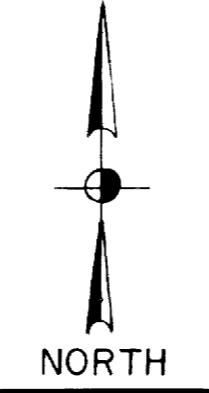



ORIGINAL				REVISIONS				REVISIONS						
DATE	BY	REV.	DATE	DESCRIPTION	MADE	CHK'D	AP'VD	REV.	DATE	DESCRIPTION	MADE	CHK'D	AP'VD	
DESIGNED		1	7/77	1976	TRANSFERS	R. J.	DBS	7	2/86	1985	TRANSFERS	PJD	JAC	LSJ
CHECKED		2	6/81	1980	TRANSFERS			8						
SUPERVISOR		3	4/82	1981	UPDATING			9						
REVIEWED		4	10/83	1982	UPDATING			10						
REVIEWED		5	4/85	1985	TRANSFERS			11						
APPROVED		6						12						




NOTE
 THE AREAS, BOUNDARIES AND DIMENSIONS SHOWN ON THIS TAX MAP ARE DERIVED FROM AERIAL PHOTOGRAPHS, GROUND SURVEYS AND RECORDED PLANS, MAPS, DEEDS AND WILLS AND ARE TO BE USED FOR TAX ASSESSMENT PURPOSES ONLY AND NOT FOR CONVEYANCE.

REVISÉ & REPRINTED BY
 CARTOGRAPHIC ASSOCIATES, INC.
 LITTLETON, N.H. 03561

MAPPING PREPARED BY:

STURBRIDGE ABSTRACT CO.
JALBERT ENGINEERING
 STURBRIDGE, MASSACHUSETTS

ASSESSORS TAX MAP
TOWN OF UPTON
 WORCESTER COUNTY, MASSACHUSETTS



SCALE: 1" = 200'

8	10	12
MAP NUMBER	11	
	2-9	
	15	