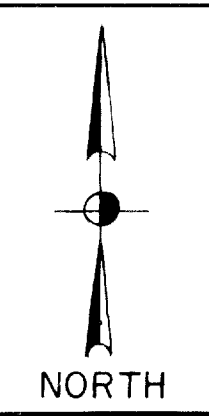





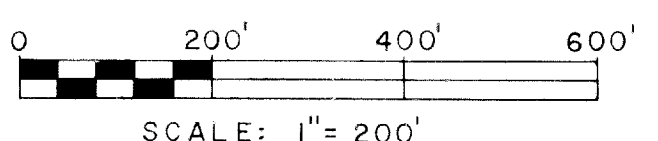
ORIGINAL				REVISIONS				REVISIONS					
DATE	BY	REV	DATE	DESCRIPTION	MADE	CHK'D	AP'VD	REV	DATE	DESCRIPTION	MADE	CHK'D	AP'VD
DESIGNED		1	7/77	1976 TRANSFERS	R.N.	W.B.	W.B.	7	2/86	1985 TRANSFERS	P.J.C.	J.A.C.	LSJ
CHECKED		2	3/78	1977 TRANSFERS	R.N.	W.B.	W.B.	8					
SUPERVISOR		3	6/81	1980 TRANSFERS	W.B.	W.B.	W.B.	9					
REVIEWED		4	4/82	1981 UPDATING	W.B.	W.B.	W.B.	10					
REVIEWED		5	10/83	1982 UPDATING	W.B.	W.B.	W.B.	11					
APPROVED		6	4/85	1984 TRANSFERS	W.B.	W.B.	W.B.	12					



**NOTE**  
 THE AREAS, BOUNDARIES AND DIMENSIONS SHOWN ON THIS TAX MAP ARE DERIVED FROM AERIAL PHOTOGRAPHS, GROUND SURVEYS AND RECORDED PLANS, MAPS, DEEDS AND WILLS AND ARE TO BE USED FOR TAX ASSESSMENT PURPOSES ONLY AND NOT FOR CONVEYANCE.

MAPPING PREPARED BY:  

**STURBRIDGE ABSTRACT CO.**  
**JALBERT ENGINEERING**  
 STURBRIDGE, MASSACHUSETTS

**ASSESSORS TAX MAP**  
**TOWN OF UPTON**  
 WORCESTER COUNTY, MASSACHUSETTS



SCALE: 1" = 200'

7	MAP NUMBER	1-7
10		1-5
14		

REVISED & REPRINTED BY  
 CARTOGRAPHIC ASSOCIATES, INC.  
 LITTLETON, N.H. 03561