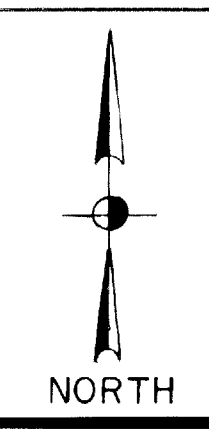



REVISED & REPRINTED BY
 CARTOGRAPHIC ASSOCIATES, INC.
 LITTLETON, N. H. 03561

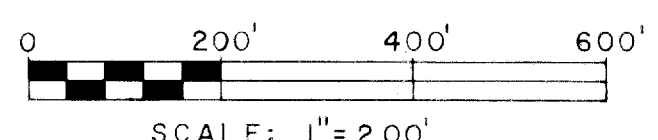
ORIGINAL				REVISIONS				REVISIONS			
DATE	BY	REV. DATE	DESCRIPTION	MADE	CHK'D	AP'VD	REV. DATE	DESCRIPTION	MADE	CHK'D	AP'VD
DESIGNED		1 7/77	1976 TRANSFERS	R.L.	W.P.	W.P.	7 2/86	1985 TRANSFERS	P.J.D.	J.A.C.	L.S.J.
CHECKED		2 3/78	1977 TRANSFERS	R.L.	W.P.	W.P.					
SUPERVISOR		3 6/81	1980 TRANSFERS	W.P.	W.P.	W.P.					
REVIEWED		4 4/82	1981 UPDATING	S.M.B.	W.P.	W.P.	10				
REVIEWED		5 10/83	1982 UPDATING	S.M.B.	W.P.	W.P.	11				
APPROVED		6 4/85	1984 TRANSFERS	S.M.B.	W.P.	W.P.	12				



NOTE
 THE AREAS, BOUNDARIES AND DIMENSIONS SHOWN ON THIS TAX MAP ARE DERIVED FROM AERIAL PHOTOGRAPHS, GROUND SURVEYS AND RECORDED PLANS, MAPS, DEEDS AND WILLS AND ARE TO BE USED FOR TAX ASSESSMENT PURPOSES ONLY AND **NOT FOR CONVEYANCE.**

MAPPING PREPARED BY:

STURBRIDGE ABSTRACT CO.
JALBERT ENGINEERING
 STURBRIDGE, MASSACHUSETTS

ASSESSORS TAX MAP
TOWN OF UPTON
 WORCESTER COUNTY, MASSACHUSETTS



SCALE: 1" = 200'

0	1	2
0	1	2
0	1	2
0	1	2

MAP NUMBER
 1-9
 4